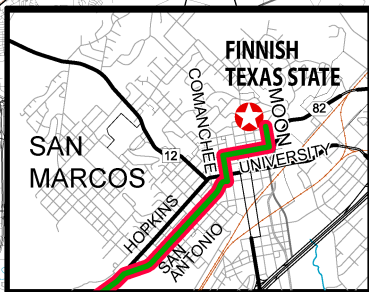
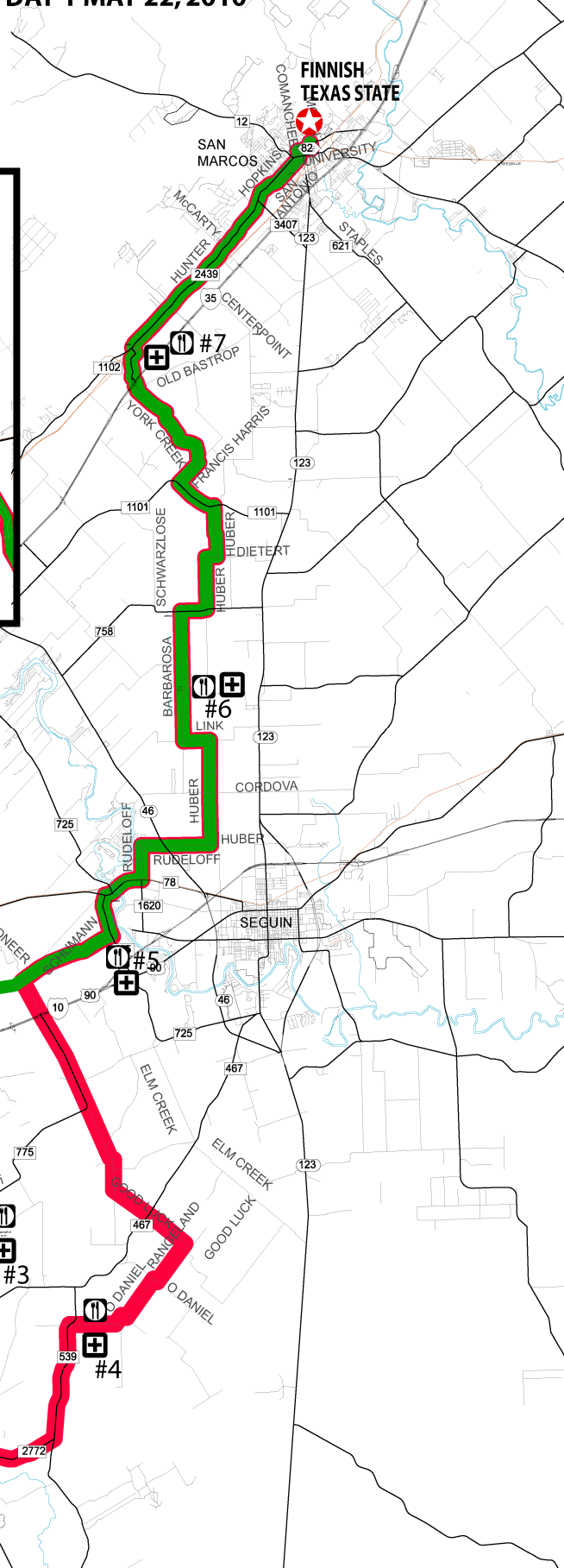
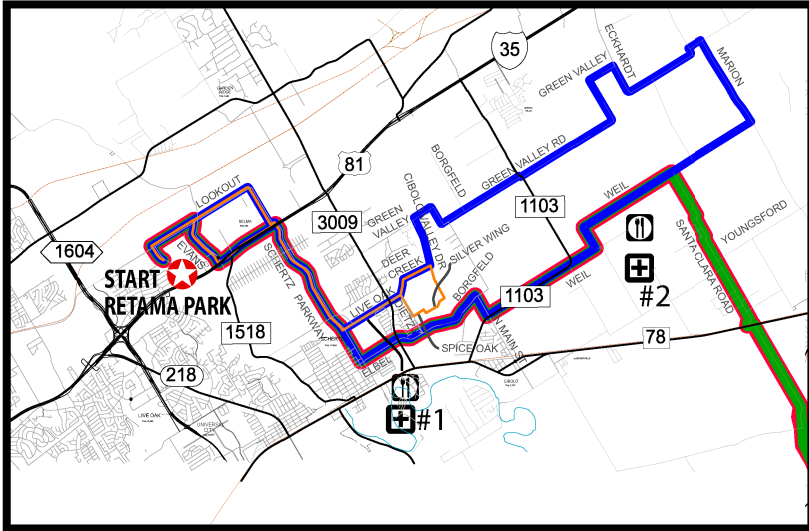


**Legend**

- 15 Mile Loop
- 32 Mile Loop
- 50 Mile
- 80 Mile
-  Rest Stop
-  First Aid





Day 1 - 30 Mile Route			
Cumulative	Distance	Notes	Elevation
0mi	0mi	<b>Begin Tour de Cure Retama Park</b>	764.4ft
0.19mi	0.19mi	Right Turn on Lookout Rd	767.7ft
1.09mi	0.89mi	Right Turn on Evans Rd.	751.3ft
1.97mi	0.88mi	Left Turn on NB Service Rd	751.3ft
3.06mi	1.1mi	Right Turn on Schertz Pkwy	790.7ft
5.72mi	2.66mi	Left Turn on Elbel Rd.	715.2ft
8.31mi	2.59mi	Left Turn on FM 1103	718.5ft
8.58mi	0.27mi	Right Turn on N Main St	708.7ft
9.78mi	1.2mi	Right Turn on Weil Rd	744.8ft
11.54mi	1.77mi	<b>Rest Stop #2 Goerke's Country Tavern</b>	810.4ft
14.02mi	2.48mi	Left Turn on Marion Rd./Co Rd 361	718.5ft
14.47mi	0.45mi	Left Turn on Co Rd. 367B	751.3ft
15.56mi	1.09mi	Left Turn on Green Valley Rd.	757.9ft
15.8mi	0.24mi	Left Turn on Co. Rd 367B	754.6ft
17.57mi	1.77mi	Left Turn on Green Valley Rd.	800.5ft
20.5mi	2.93mi	Right Turn on FM 1103 - zig zag on to Green Valley Rd	784.1ft
20.54mi	0.03mi	Left Turn on Green Valley Rd	800.5ft
22.03mi	1.49mi	Right Turn on Green Valley Rd	777.6ft
22.6mi	0.57mi	Left Turn on Cibolo Valley Dr	823.5ft
23.28mi	0.68mi	Right Turn on Deer Creek Blvd	813.6ft
23.89mi	0.61mi	Left Turn on Deer Meadow Blvd	757.9ft
24.23mi	0.33mi	Right Turn on Deitz Rd.	741.5ft
24.94mi	0.71mi	<b>Rest Stop #1 Church</b>	738.2ft
25.28mi	0.34mi	Right Turn on Schertz Pkwy.	715.2ft
27.39mi	2.11mi	Left Turn on SB Frontage Rd.	784.1ft
27.47mi	0.07mi	Right Turn on Lookout Rd.	787.4ft
30.07mi	2.6mi	Turn Left on Retama Pkwy	767.7ft
30.27mi	0.2mi	<b>Finish Line Congratulations</b>	761.2ft

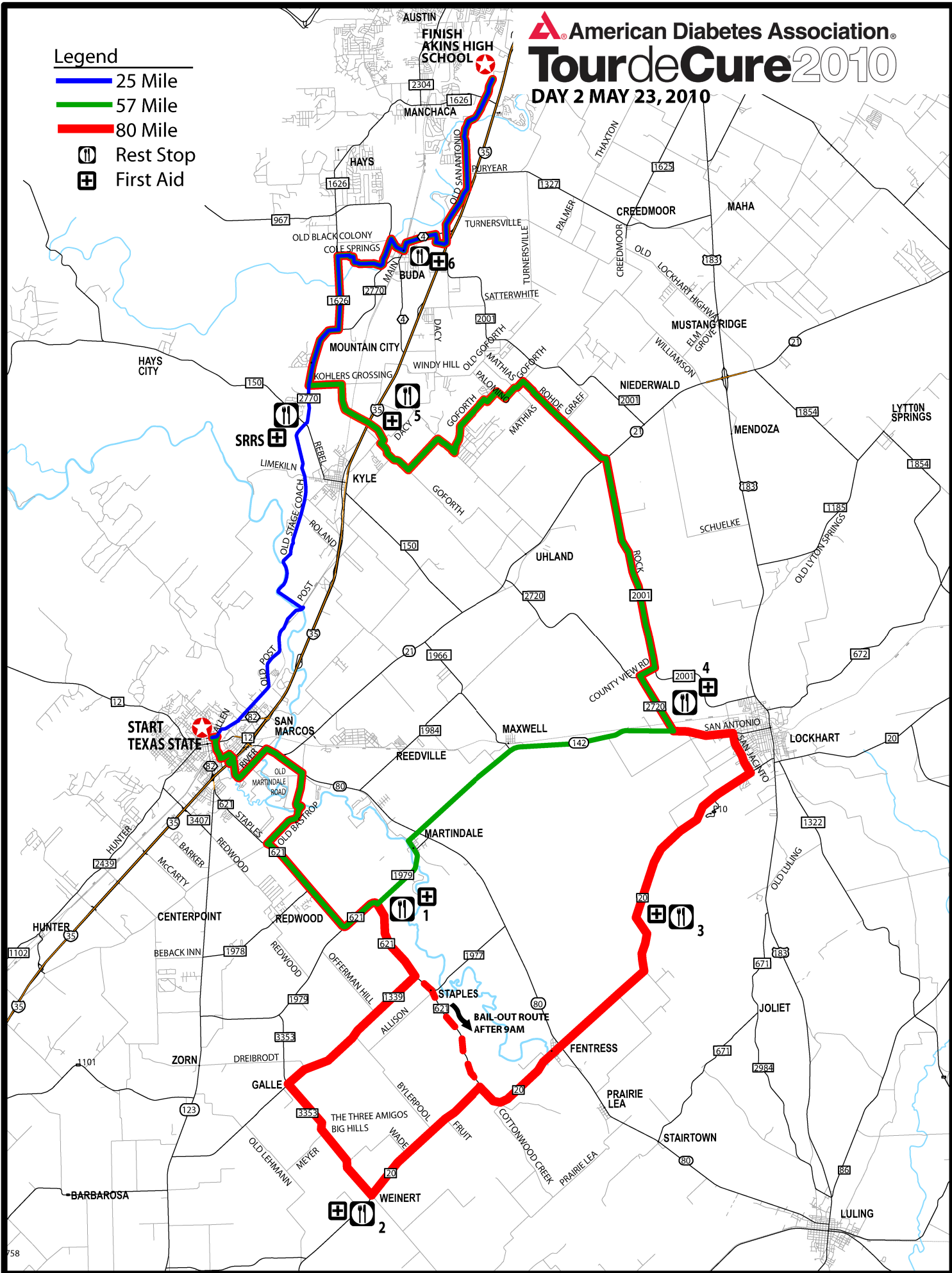
Day 1 - 55 Mile Route			
Cumulative	Distance	Notes	Elevation
0mi	0mi	<b>Begin Tour de Cure Retama Park</b>	0ft
0.15mi	0.15mi	Right Turn on Lookout Rd.	0ft
1.05mi	0.9mi	Right Turn on Evans Rd.	0ft
1.92mi	0.88mi	Left Turn on NB Frontage Rd.	0ft
3.04mi	1.12mi	Right Turn on Schertz Pkwy	0ft
5.68mi	2.64mi	Left Turn on Elbel Rd.	0ft
7.88mi	2.21mi	Right Turn on Co Rd 383	0ft
8.25mi	0.37mi	Left Turn on FM 1103	0ft
9.72mi	1.47mi	Right Turn on Weil Rd.	0ft
10.34mi	0.63mi	Left Turn on Weil Rd	0ft
11.54mi	1.19mi	<b>Rest Stop #2 Goerke's Country Tavern</b>	794ft
12.41mi	0.88mi	Right Turn on N Santa Clara Rd.	0ft
15.23mi	2.82mi	Left Turn on FM 78	643ft
15.32mi	0.09mi	Right Turn on S Santa Clara Rd.	636.5ft
17.19mi	1.87mi	Left Turn on Lower Seguin Rd.	626.6ft
17.93mi	0.74mi	Left Turn on Lower Seguin Rd.	597.1ft
18.65mi	0.72mi	Right Turn on FM 465	629.9ft
19.45mi	0.8mi	Left Turn on Stagecoach Rd.	669.3ft
24.87mi	5.42mi	Rest Stop #5 JP	0ft
24.9mi	0.03mi	Left Turn on FM 725	534.8ft
26.08mi	1.19mi	Right Turn on FM 78/725 Seguin Rd.	0ft
27.26mi	1.17mi	Left Turn on Rudeloff Rd.	0ft
30.17mi	2.91mi	Left Turn on Huber Rd.	0ft
33.04mi	2.88mi	Left Turn on Link Rd.	0ft
33.77mi	0.73mi	Right Turn on Barbarosa Rd.	0ft
35.15mi	1.37mi	<b>Rest Stop #6 Friedens United Church of Christ</b>	616.8ft
37.38mi	2.23mi	Right Turn on FM 758	0ft
38.11mi	0.73mi	Left Turn on Huber Rd.	0ft
39.87mi	1.76mi	Left Turn on Huber Rd.	0ft
41.3mi	1.44mi	Left Turn on FM 1101	0ft
42.52mi	1.21mi	Right Turn on Francis Harris Ln	0ft
43.31mi	0.79mi	Left Turn on York Creek Rd.	0ft
46.19mi	2.88mi	Right Turn on Old Bastrop Rd.	0ft
46.27mi	0.09mi	Left Turn on FM 11025	0ft
46.36mi	0.08mi	Right Turn on IH 35 overpass	0ft
47.51mi	1.15mi	<b>Rest Stop #8 Riley's</b>	0ft
47.56mi	0.06mi	Right Turn on FM 2439	0ft
53.59mi	6.03mi	Right Turn on W San Antonio St.	0ft
54.69mi	1.1mi	Right Turn on Harvey St	0ft
54.74mi	0.05mi	Left Turn on N Comanche St	0ft
54.95mi	0.21mi	Right Turn on Pat Garrison/ University Dr.	0ft
55.33mi	0.38mi	Left Turn on Moon St.	0ft
55.52mi	0.2mi	<b>Finish Line Day 2</b>	0ft

Day 1 - 15 Mile Route			
Cumulative	Distance	Notes	Elevation
0mi	0mi	<b>Start Line Tour de Cure</b>	764.4ft
0.2mi	0.2mi	Left Turn on Retama Pkwy	767.7ft
1.09mi	0.9mi	Right Turn on N Evans	751.3ft
1.97mi	0.88mi	Left Turn on NB Frontage Rd	751.3ft
3.07mi	1.1mi	Right Turn on Schertz Pkwy	790.7ft
5.13mi	2.07mi	Left Turn on E Live Oak Rd.	715.2ft
5.48mi	0.35mi	<b>Rest Stop #1 Church</b>	738.2ft
6.19mi	0.71mi	Left Turn on Deer Meadows Blvd	741.5ft
6.52mi	0.33mi	Right Turn on Deer Creek Blvd	757.9ft
7.13mi	0.61mi	Right Turn on Cibolo Valley Dr.	813.6ft
7.86mi	0.73mi	Right Turn on Silver Wing	761.2ft
8.34mi	0.48mi	Right Turn on Thistle Creek	731.6ft
8.4mi	0.06mi	Left Turn on Spice Oak Ln.	731.6ft
8.66mi	0.26mi	Right Turn on Dietz Rd.	721.8ft
9.06mi	0.4mi	Left Turn on Dietz Rd.	741.5ft
10.12mi	1.06mi	Right Turn on Schertz Pkwy.	715.2ft
12.24mi	2.11mi	Left Turn on SB Frontage Rd	784.1ft
12.31mi	0.07mi	Right Turn on Lookout Rd	787.4ft
14.91mi	2.6mi	Left Turn on Retama Pkwy	767.7ft
15.12mi	0.21mi	<b>Finish Line Congratulations</b>	764.4ft

Day 1 - 80 Mile Route			
Cumulative	Distance	Notes	Elevation
0mi	0mi	<b>Start Line - Retama Park</b>	0ft
0.15mi	0.15mi	Right Turn on Lookout Rd.	0ft
1.05mi	0.9mi	Right Turn on Evans Rd	0ft
1.92mi	0.88mi	Left Turn on IH 35 NB Frontage Rd	0ft
3.02mi	1.1mi	Right Turn on Schertz Pkwy	0ft
5.68mi	2.66mi	Left Turn on Ebel Rd.	0ft
6.34mi	0.67mi	Road name changes to Borgfield Rd.	0ft
7.88mi	1.54mi	Right Turn on N. Main St.	0ft
8.27mi	0.39mi	Left Turn on FM 1103	718.5ft
9.74mi	1.46mi	Right Turn on Weil Rd.	0ft
10.36mi	0.63mi	Left Turn on Weil Rd.	0ft
10.74mi	0.38mi	Right turn on Cnty Rd 374	0ft
11.51mi	0.77mi	<b>Rest Stop #2 Goerke's Country Tavern</b>	810.4ft
12.43mi	0.92mi	Right Turn on N. Santa Clara Rd.	0ft
15.25mi	2.82mi	Left Turn on FM 78	0ft
15.35mi	0.1mi	Right Turn on S Santa Clara Rd.	0ft
18.91mi	3.56mi	Right Turn to overpass	0ft
19.26mi	0.35mi	Right on Santa Clara Rd.	0ft
24.25mi	4.99mi	<b>Rest Stop 3 Luensmann's</b>	0ft
24.32mi	0.07mi	Right Turn on Fm 775	0ft
31.43mi	7.11mi	Left Turn on 2772	0ft
33.41mi	1.98mi	Left Turn on FM 539	0ft
36.66mi	3.25mi	Right Turn on Cnty Rd. 417	0ft
36.91mi	0.25mi	<b>Rest Stop 4 - Elm Creek Baptist Church</b>	524.9ft
37.94mi	1.03mi	Right Turn on O Daniel School Rd.	561ft
39.72mi	1.78mi	Right Turn on Co Rd 414	521.7ft
39.79mi	0.07mi	Left Turn on Rangeland Rd.	528.2ft
41.09mi	1.31mi	Left Turn on Good Luck Rd.	570.9ft
43.57mi	2.48mi	Right Turn on Sweet Home Rd.	551.2ft
46.05mi	2.47mi	Straight on to FM 775	603.7ft
49.98mi	3.94mi	Right Turn on Stagecoach Rd.	616.8ft
52.8mi	2.82mi	<b>Rest Stop 5 - JP</b>	534.8ft
52.86mi	0.06mi	Left Turn on FM 725	0ft
54.06mi	1.2mi	Right on Seguin Rd.	0ft
55.23mi	1.17mi	Left Turn on Rudeloff Rd.	0ft
56.17mi	0.93mi	Right Turn on Cnty Rd 104	0ft
58.14mi	1.97mi	Left Turn on Huber Rd.	0ft
61.01mi	2.88mi	Left Turn on Cnty Rd. 118	0ft
61.75mi	0.73mi	Right Turn on Barbarosa Rd.	0ft
63.12mi	1.37mi	<b>Rest Stop 6 Friedens United Church of Christ</b>	616.8ft
65.35mi	2.23mi	Right Turn on FM 758	0ft
66.08mi	0.73mi	Left Turn on Huber Rd.	0ft
67.84mi	1.76mi	Left Turn on Cnty Rd. 105	0ft
69.27mi	1.44mi	Left Turn on FM 1101	0ft
70.49mi	1.21mi	Right Turn on Francis Harris Ln.	0ft
71.28mi	0.79mi	Left Turn on York Creek Rd.	0ft
74.16mi	2.88mi	Right Turn on Old Bastrop Rd.	0ft
74.25mi	0.09mi	Right Turn to Frontage Rd.	0ft
74.33mi	0.09mi	Right Turn to IH 35 Overpass	0ft
74.65mi	0.32mi	Right Turn on FM 1102	0ft
75.47mi	0.82mi	<b>Rest Stop #7 Riley's</b>	0ft
75.53mi	0.06mi	Right Turn on FM 2499/Hunter Rd - Rest Stop	0ft
81.56mi	6.03mi	Right Turn on W. San Antonio St.	0ft
82.66mi	1.1mi	Right Turn on W. San Antonio St	0ft
82.71mi	0.05mi	Left Turn on N Comanche St.	0ft
82.93mi	0.21mi	Right Turn on Pat Garrison St./University Dr.	0ft
83.3mi	0.38mi	left Turn on Moon Street	0ft
83.5mi	0.2mi	<b>Finish Line Day 2</b>	0ft

American Diabetes Association  
**Tour de Cure 2010**  
 DAY 2 MAY 23, 2010

- Legend**
- 25 Mile
  - 57 Mile
  - 80 Mile
  -  Rest Stop
  -  First Aid







# American Diabetes Association®

# Tour de Cure 2010

Day 2 May 23, 2010

Day 2 - 58 Mile Route			
Cumulative	Distance	Notes	Elevation
0mi	0mi		
		<b>Start At Texas State</b>	587.3ft
0.05mi	0.05mi	Turn Left on University Dr.	597.1ft
0.12mi	0.07mi	Turn Right on CM Allen Pkwy	590.6ft
0.76mi	0.64mi	Left Turn on Cheatham St.	584ft
1.04mi	0.28mi	Right Turn on Riverside Dr.	590.6ft
1.2mi	0.16mi	Right Turn on IH 35 Frontage Rd SB	587.3ft
1.28mi	0.08mi	Right Turn on IH 35 Turnaround	593.8ft
1.43mi	0.15mi	Left Turn on IH 35 Frontage Rd NB	580.7ft
1.56mi	0.13mi	Right Turn on River Rd.	584ft
3.26mi	1.7mi	Right Turn on Hwy 80	590.6ft
4.49mi	1.23mi	Right Turn on Old Bastrop Hwy/ CR 101	584ft
7.06mi	2.57mi	Left Turn on Staples Rd.	649.6ft
11.48mi	4.42mi	Left Turn on 1979 <b>Rest Stop #1 - Intersection: 1979 and 621</b>	570.9ft
13.33mi	1.85mi	Left Turn on Hwy 103	524.9ft
13.81mi	0.48mi	Right Turn on Lockhart St.	538.1ft
14.16mi	0.35mi	Cross over HWY 80 Name Changes to	538.1ft
22.48mi	8.32mi	Left Turn on Hwy 2720	570.9ft
24.17mi	1.69mi	<b>Rest Stop 4 at cut off to View Rd.</b>	587ft
24.18mi	0.01mi	Right on Bypass	587.3ft
24.32mi	0.14mi	Right Turn on County View Rd/Hwy 235	597.1ft
24.81mi	0.49mi	Left Turn on 2001	593.8ft
30.87mi	6.06mi	Cross Hwy 21 on to Rohde Rd.	528.2ft
34.14mi	3.27mi	Left Turn on Goforth Rd	646.3ft
34.47mi	0.33mi	Straight on Goforth Rd.	646.3ft
34.87mi	0.4mi	Right Turn on Goforth Rd.	629.9ft
35.19mi	0.32mi	Left Turn on Goforth Rd.	626.6ft
35.68mi	0.49mi	Left Turn on Goforth Rd.	616.8ft
37.5mi	1.82mi	Right Turn on High Rd./Goforth Rd	669.3ft
38.15mi	0.65mi	Veer Left on Goforth Rd.	639.8ft
40.57mi	2.42mi	Right Turn on Dacy Ln	702.1ft
40.85mi	0.28mi	Left Turn on Kyle Pkwy	715.2ft
40.75mi	0.18mi	<b>Rest Stop 5 Seton Hospital</b>	728.3ft
41.44mi	0.69mi	Cross IH 35	715.2ft
42.87mi	1.43mi	Left Turn on Kohler's Crossing Rd.	780.8ft
43.89mi	1.02mi	Right Turn on 2270	810.4ft
45.86mi	1.97mi	Left Turn on 1626	810.4ft
47.92mi	2.06mi	Right Turn On Cole Springs Rd.	754.6ft
50.06mi	2.14mi	Keep Straight on Onion Creek Trail	682.4ft
50.16mi	0.1mi	Right Turn on RR 967	698.8ft
50.65mi	0.49mi	Left on South Main Street	725.1ft
50.89mi	0.24mi	<b>Road Turns into Loop 4 Rest Stop 6 - Buda City Hall</b>	721.8ft
51.75mi	0.86mi	Right Turn On Cabela's Dr.	715.2ft
51.98mi	0.23mi	Left Turn On Old San Antonio Rd.	708.7ft
52.63mi	0.65mi	Cross Over Loop 4	711.9ft
57.24mi	4.61mi	<b>Finish Line Akins High School</b>	643ft

Day 2 - 80 Mile Route			
Cumulative	Distance	Notes	Elevation
0mi	0mi		
		<b>Start At Texas State</b>	587.3ft
0.05mi	0.05mi	Turn Left on University Dr.	597.1ft
0.12mi	0.07mi	Turn Right on CM Allen Pkwy	590.6ft
0.76mi	0.64mi	Left Turn On Cheatham St.	584ft
1.04mi	0.28mi	Right Turn on Riverside Dr.	590.6ft
1.2mi	0.16mi	Right Turn on IH 35 S Frontage Rd.	587.3ft
1.28mi	0.08mi	Right Turn Under IH 35	593.8ft
1.43mi	0.15mi	Left Turn on IH 35 Frontage Rd.	580.7ft
1.56mi	0.13mi	Right Turn on River Rd.	584ft
3.26mi	1.7mi	Right Turn on Hwy 80	590.6ft
4.49mi	1.23mi	Right Turn on Old Bastrop Hwy 101	584ft
7.06mi	2.57mi	Left Turn on Staples Rd./Hwy 621	649.6ft
11.48mi	4.42mi	<b>Stay Right on 621 Rest Stop 1 - Intersection: 1979 and 621</b>	570.9ft
13.89mi	2.41mi	Right Turn on Hwy 1339	551.2ft
18.69mi	4.8mi	Left Turn on 3353	528.2ft
20.29mi	1.6mi	Bottom of the Three Amigos	479ft
22.67mi	2.38mi	<b>Left Turn on Hwy 20 Rest Stop 2 - Intersection: 20 and 3353</b>	613.5ft
27.04mi	4.37mi	Right Turn on Hwy 20	485.6ft
30.16mi	3.12mi	Straight on 20 Across Hwy 80	472.4ft
35.01mi	4.85mi	<b>Rest Stop #3 - Hwy 20 &amp; Political Rd.</b>	580.7ft
40.48mi	5.47mi	Left Turn on San Jacinto St./ Hwy 217	547.9ft
41.72mi	1.24mi	Left Turn on San Antonio St./ Hwy 142	564.3ft
43.45mi	1.73mi	Right Turn on 2720	570.9ft
45.14mi	1.69mi	<b>Rest Stop 4 at cut off to View Rd.</b>	587ft
45.15mi	0.01mi	Right on Bypass	587.3ft
45.29mi	0.14mi	Right Turn on County View Rd/Hwy 235	597.1ft
45.78mi	0.49mi	Left Turn on 2001	593.8ft
51.84mi	6.06mi	Cross Hwy 21 on to Rohde Rd.	528.2ft
55.11mi	3.27mi	Left Turn on Goforth Rd	646.3ft
55.44mi	0.33mi	Straight on Goforth Rd.	646.3ft
55.84mi	0.4mi	Right Turn on Goforth Rd.	629.9ft
56.16mi	0.32mi	Left Turn on Goforth Rd.	626.6ft
56.65mi	0.49mi	Left Turn on Goforth Rd.	616.8ft
58.47mi	1.82mi	Right Turn on High Rd./Goforth Rd	669.3ft
59.12mi	0.65mi	Veer Left on Goforth Rd.	639.8ft
61.54mi	2.42mi	Right Turn on Dacy Ln	702.1ft
61.82mi	0.28mi	Left Turn on Kyle Pkwy	715.2ft
61.72mi	0.18mi	<b>Rest Stop 5 Seton Hospital</b>	728.3ft
62.41mi	0.69mi	Cross IH 35	715.2ft
63.84mi	1.43mi	Left Turn on Kohler's Crossing Rd.	780.8ft
64.86mi	1.02mi	Right Turn on 2270	810.4ft
66.83mi	1.97mi	Left Turn on 1626	810.4ft
68.89mi	2.06mi	Right Turn On Cole Springs Rd.	754.6ft
71.03mi	2.14mi	Keep Straight on Onion Creek Trail	682.4ft
71.13mi	0.1mi	Right Turn on RR 967	698.8ft
71.62mi	0.49mi	Left on South Main Street	725.1ft
71.86mi	0.24mi	<b>Road Turns into Loop 4 Rest Stop 6 - Buda City Hall</b>	721.8ft
72.72mi	0.86mi	Right Turn On Cabela's Dr.	715.2ft
72.95mi	0.23mi	Left Turn On Old San Antonio Rd.	708.7ft
73.6mi	0.65mi	Cross Over Loop 4	711.9ft
78.21mi	4.61mi	<b>Finish Line Akins High School</b>	643ft

Day 2_ 25 Mile Route			
Cumulative	Distance	Notes	Elevation
0mi	0mi		
		<b>Start At Texas State</b>	587.3ft
0.09mi	0.09mi	Turn Left on University Dr.	597.1ft
0.17mi	0.08mi	Turn Left on CM Allen Pkwy	590.6ft
1.06mi	0.89mi	Turn Left on to Post Rd	590.6ft
5mi	3.93mi	Turn Left at Old Stagecoach Rd.	629.9ft
9.25mi	4.25mi	Straight on N Old Stagecoach Rd	794ft
10.84mi	1.59mi	<b>Short Route Rest Stop (SRRS) at Rebel Road</b>	833.3ft
13.9mi	3.06mi	Turn Left on FM-1626	810.4ft
15.96mi	2.06mi	Turn Right on Cole Springs Rd	754.6ft
18.2mi	2.24mi	Turn Right on FM-967	698.8ft
18.69mi	0.49mi	Turn Left on N Main St	725.1ft
18.93mi	0.24mi	<b>Rest Stop #6 Buda City Hall</b>	721.8ft
19.79mi	0.86mi	Turn Right on Cabela's Drive	715.2ft
20.02mi	0.23mi	Turn Left on Old San Antonio Rd	708.7ft
25.24mi	5.22mi	TURN LEFT Into Akins High School	639.8ft
25.28mi	0.04mi	<b>Finish at Akins High School Congratulations</b>	649.6ft